

# Public Safety Committee Meeting

August 11<sup>th</sup>, 2016

International District

Milton Martin, Captain

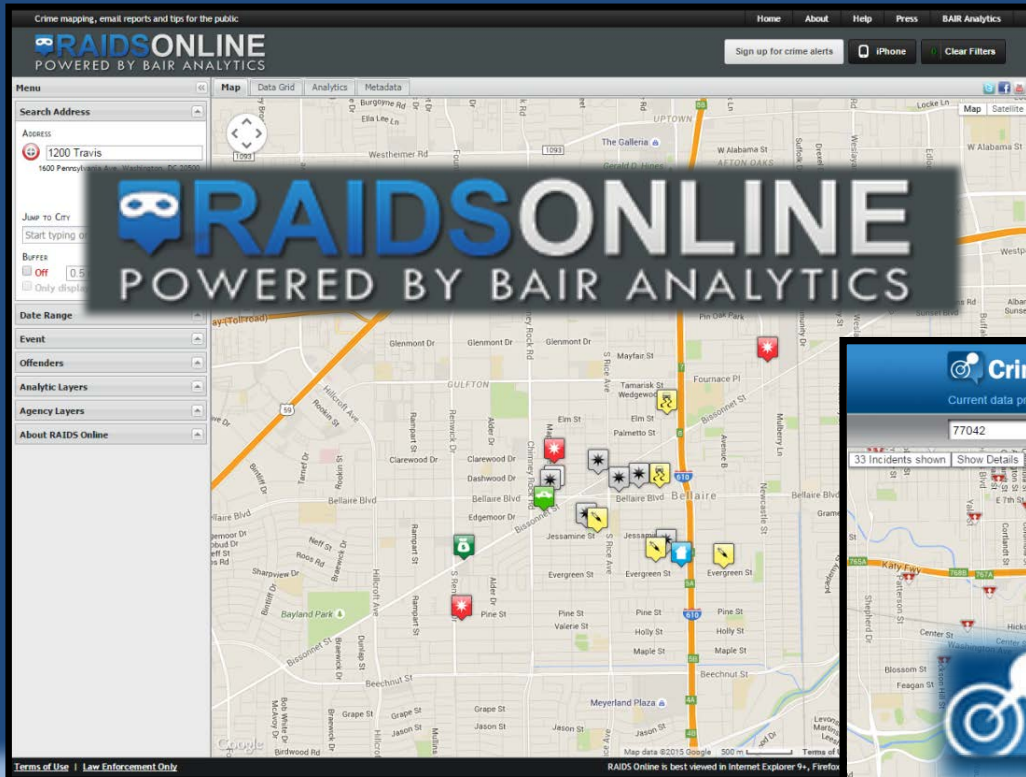
Crime Analysis & Command Center Division





Law Enforcement Sensitive//For Official Use Only

# Public Crime Mapping Websites



# Reasons for Public Crime Mapping Websites

- Provide current crime data to the public
- Users can search for crime by address
- Visual aid to present crime data in a more friendly and concise manner
- Sex offender locations and photo information
- Creates transparency with the public

# Previous Mapping Website:



My City - Recent Crime

Created by City of Houston GIST

# Features Lacking from



## My City - Recent Crime

Created by City of Houston GIST

- Ability to print out more detailed crime reports and maps
- Crime Alerts to the public (Email/Text)
- Tip reporting from within website
- Simpler search options for end users
- Additional agency participation in supplying crime data
- Sex offender locations and photo information
- “App” to use on mobile devices

# New Mapping Websites:





# Features on Both Sites

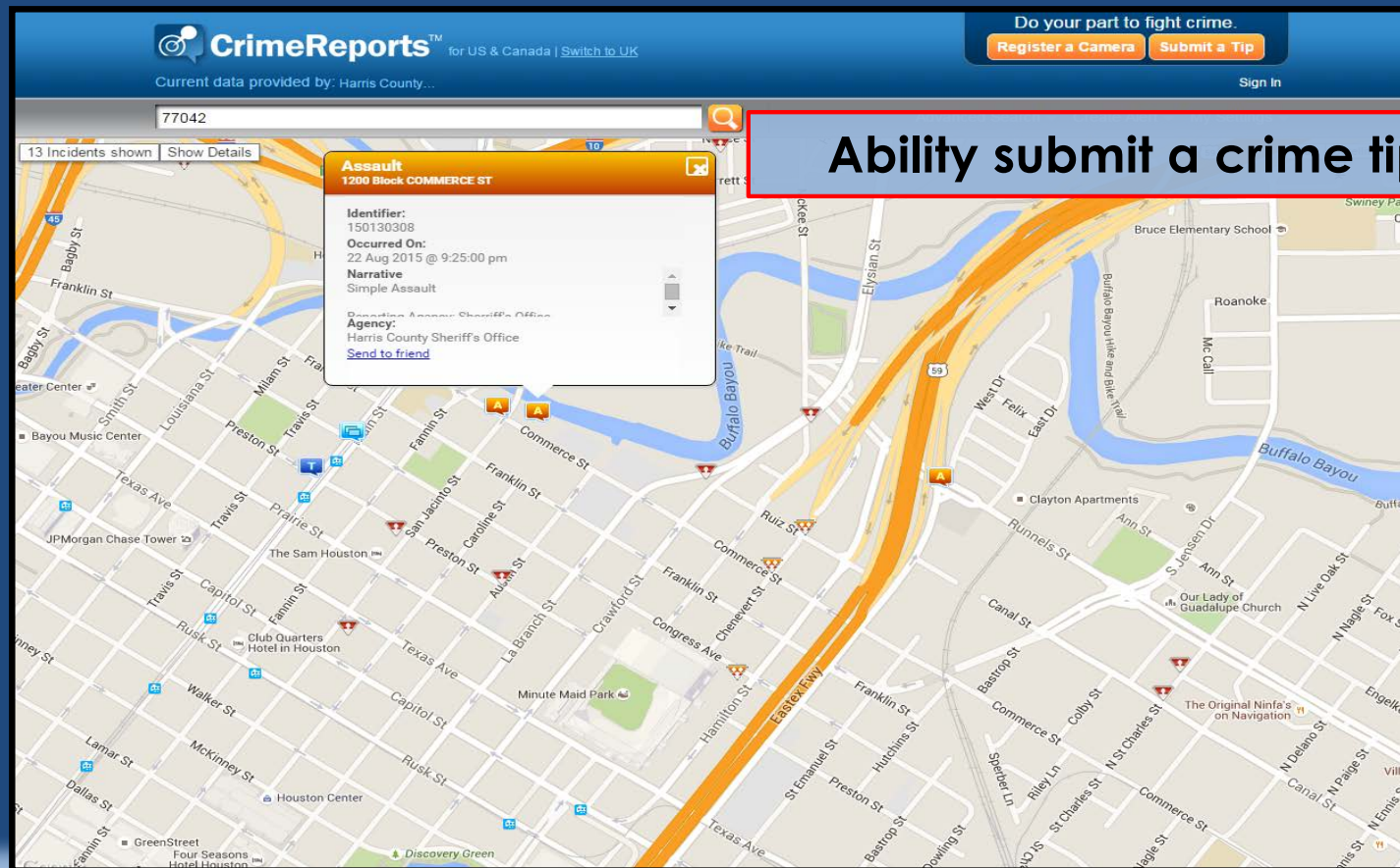


- User can search for specific addresses
- Allows citizens to register to receive official email alerts
- Pre-calibrated to show the exact geographical boundaries lines that illustrate our jurisdiction (Beat, etc.)
- Offers free access to mobile applications (“app”) for mobile devices
- Uses Google Maps (relatable)
- 180 days worth of crime data available to view
- Crime is updated every 30 minutes, 24/7/365

# Feature only on



# CrimeReports™



Agencies that  
Publish Data on  
*CrimeReports*:

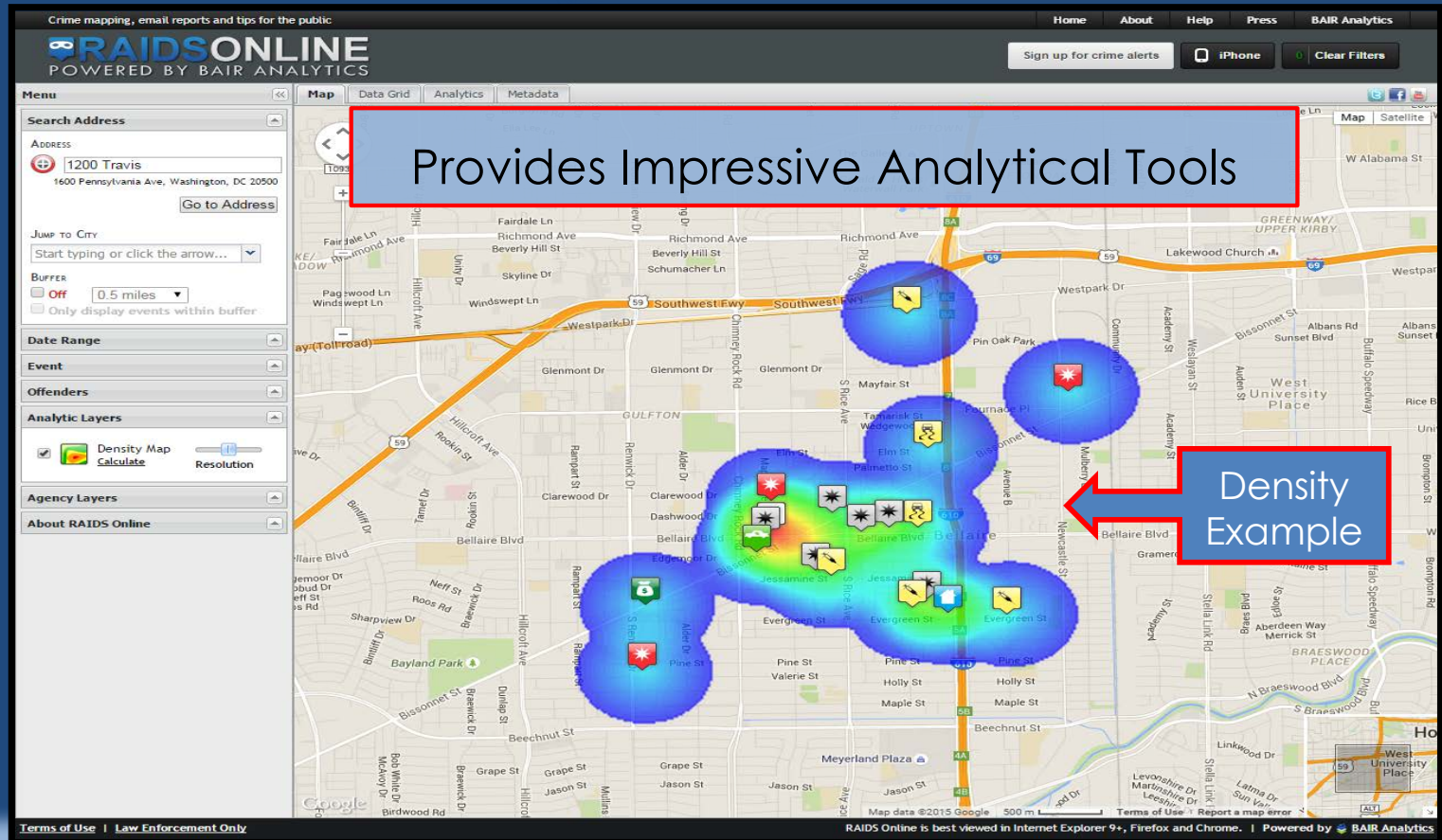




# Feature only on

# RAIDSONLINE

POWERED BY BAIR ANALYTICS



Agencies that  
Publish Data on  
RAIDSOnline:





<https://www.crimereports.com/>



<https://www.raidsonline.com/>





# Questions?